








St John's Cemetery

Map of cemetery



St John's Cemetery

KEY

-  Access points - foot
-  Buildings
-  Paths
-  Park boundary
-  Park grounds
-  Water course
-  Woodland

Cartography by Graphics.
Graphics and Communications, © Burnley Council 2008. 01282 425011. Job 3489.

Based upon the Ordnance Survey mapping with the permission of the Controller of Her Majesty's Stationary Office © Crown Copyright. Unauthorised reproduction infringes Crown Copyright and may lead to prosecution or civil proceedings. Burnley Council. Licence No. LA-077364 2008.